

# CITY OF THOROLD

## Official Plan

### SCHEDULE 'A-3'






#### THE NEIGHBOURHOODS OF ROLLING MEADOWS SECONDARY PLAN

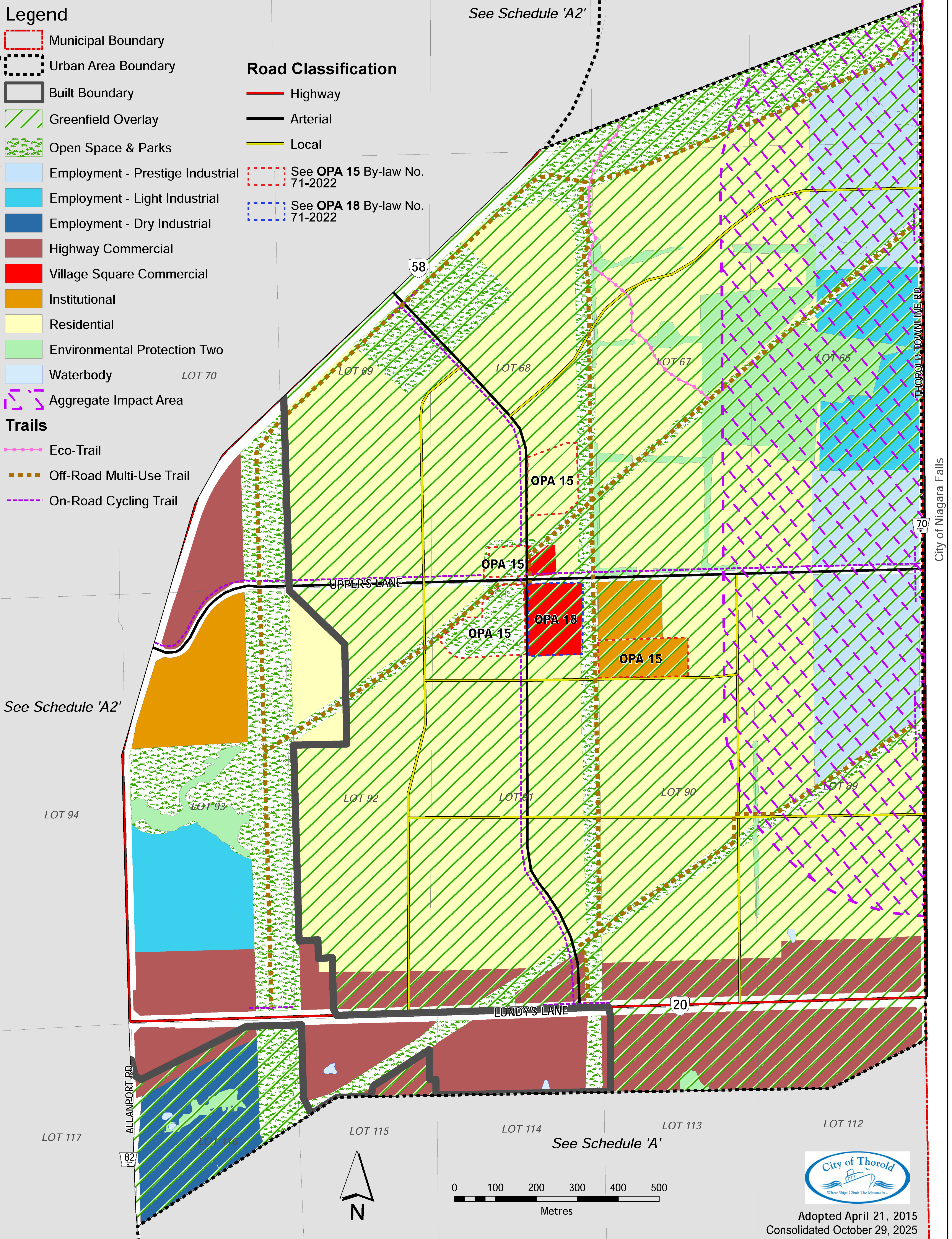
##### Land Use

#### Legend

-  Municipal Boundary
-  Urban Area Boundary
-  Built Boundary
-  Greenfield Overlay
-  Open Space & Parks
-  Employment - Prestige Industrial
-  Employment - Light Industrial
-  Employment - Dry Industrial
-  Highway Commercial
-  Village Square Commercial
-  Institutional
-  Residential
-  Environmental Protection Two
-  Waterbody
-  Aggregate Impact Area
- Trails**
-  Eco-Trail
-  Off-Road Multi-Use Trail
-  On-Road Cycling Trail

#### Road Classification

-  Highway
-  Arterial
-  Local
-  See OPA 15 By-law No. 71-2022
-  See OPA 18 By-law No. 71-2022




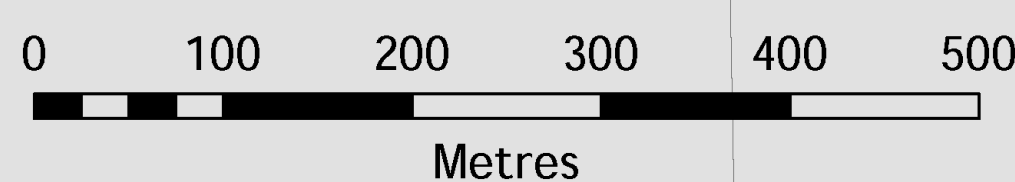

See Schedule 'A'

See Schedule 'A2'

See Schedule 'A2'

See Schedule 'A'

City of Niagara Falls



Adopted April 21, 2015  
Consolidated October 29, 2025