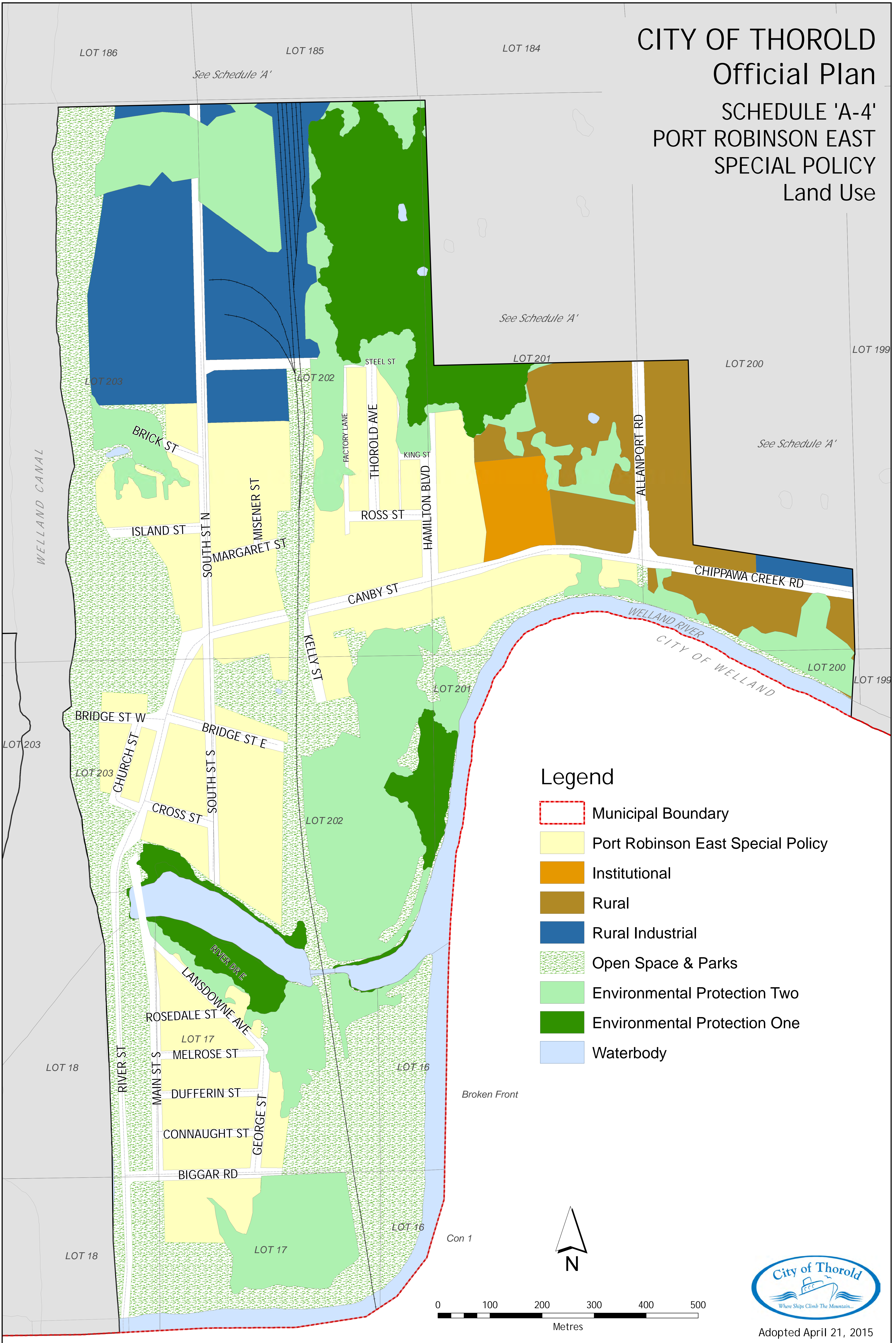










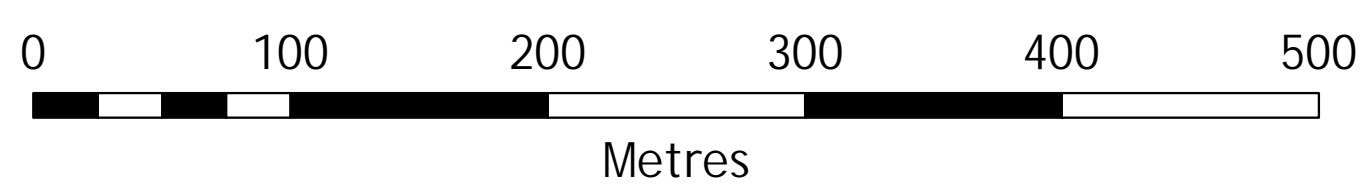


CITY OF THOROLD Official Plan SCHEDULE 'A-4' PORT ROBINSON EAST SPECIAL POLICY Land Use



Legend

-  Municipal Boundary
-  Port Robinson East Special Policy
-  Institutional
-  Rural
-  Rural Industrial
-  Open Space & Parks
-  Environmental Protection Two
-  Environmental Protection One
-  Waterbody



Adopted April 21, 2015