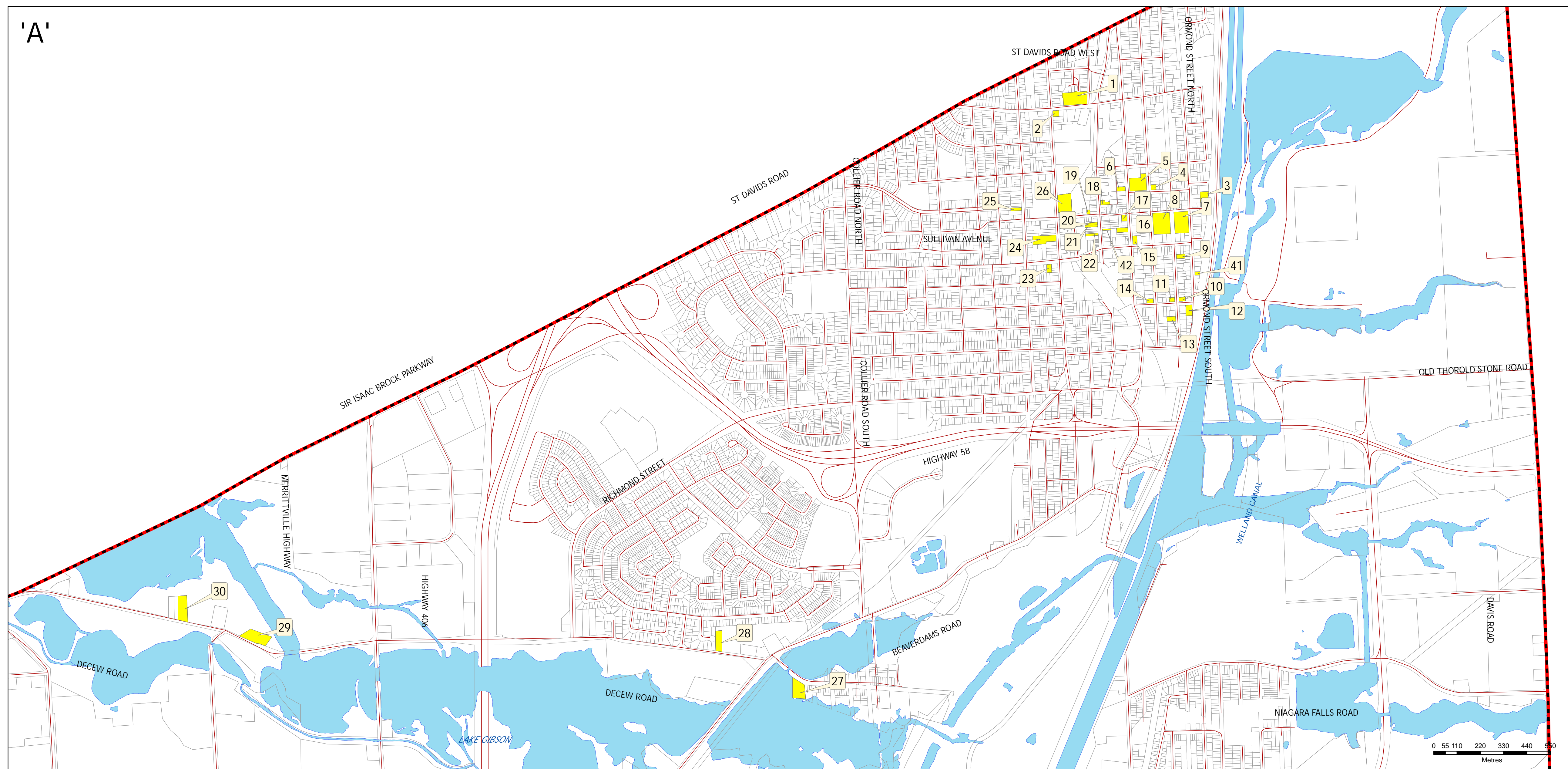


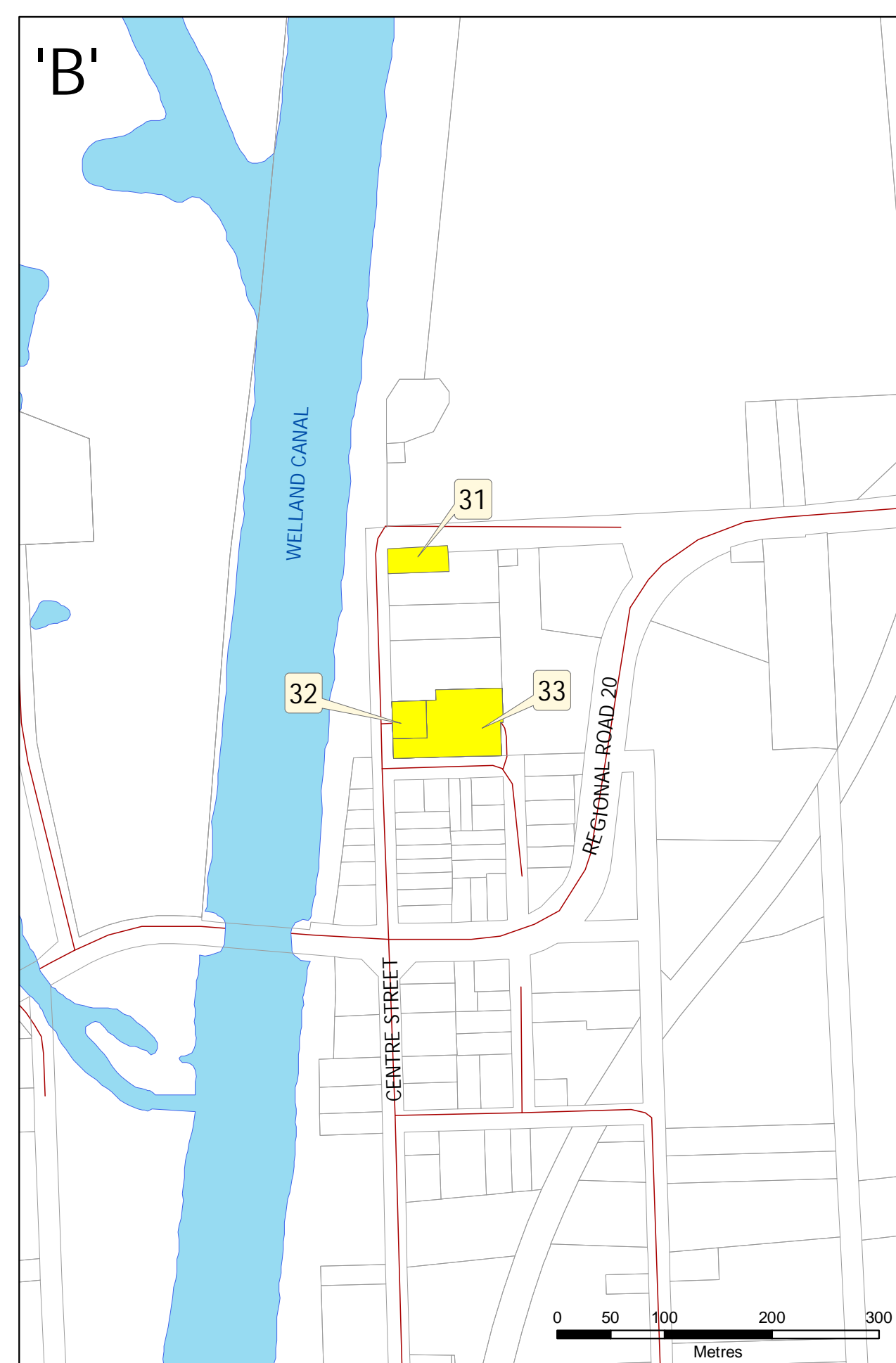
'A'



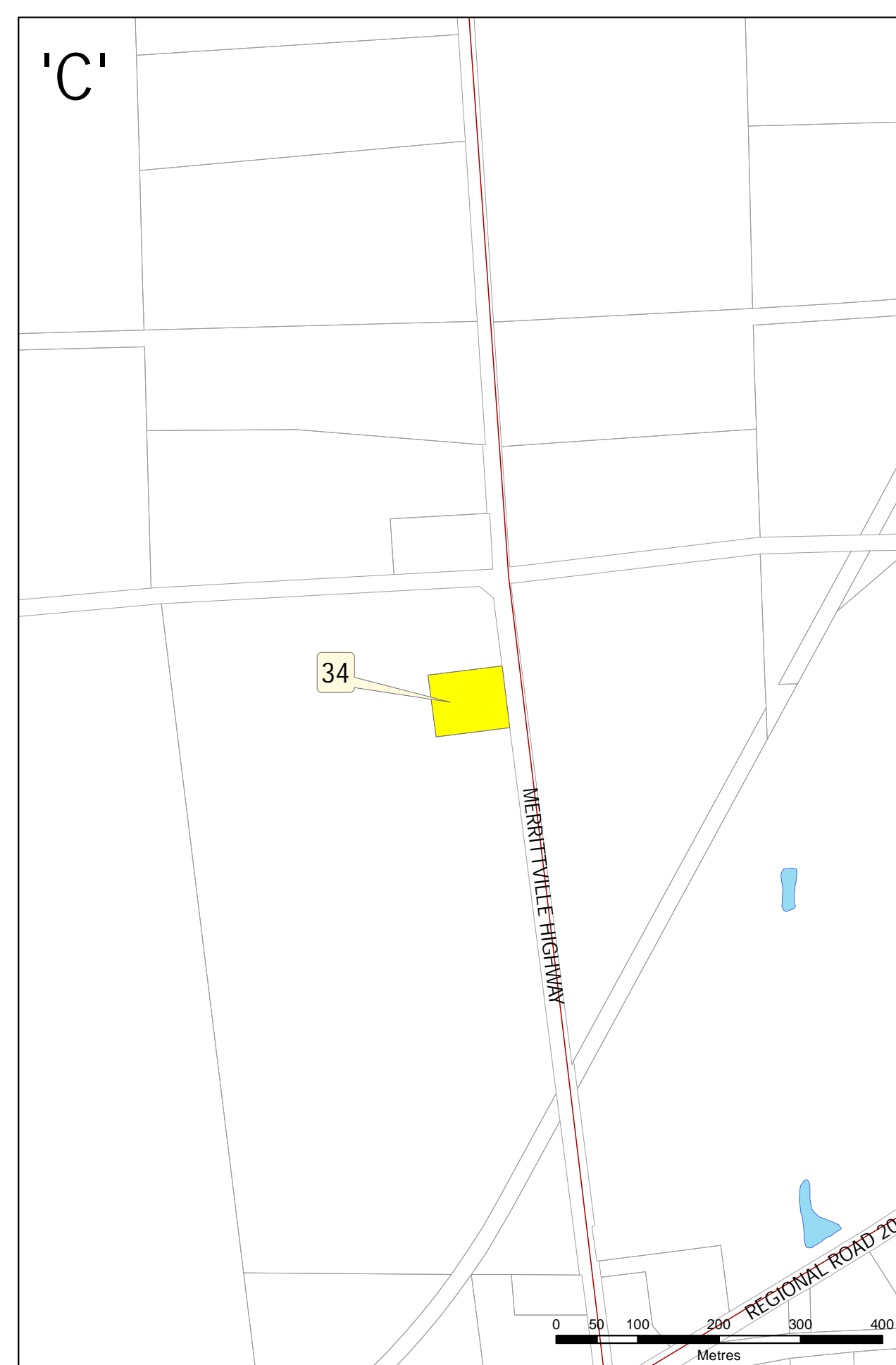
# City of Thorold Official Plan SCHEDULE 'E' CULTURAL HERITAGE SITES DESIGNATED UNDER THE ONTARIO HERITAGE ACT

Site ID	Name	Site ID	Name
1	Maplehurst (Keefer House)	23	Beatty House
2	The Dobbie House	24	Trinity United Church
3	The Constable House	25	Grenville House
4	Tracy-Barber House	26	The Welland Mills & Addition of the Millstone Monument of Beaverdams Church & The Old Beaverdams Burying Ground - Smith's Cemetary
5	East Side School Bell Chestnut Hall	27	The Griffiths House
6	The First St. Andrew's Presbyterian Church	28	Decou House Monument
7	War Memorial/Memorial Park	29	The DeCew-Young House
8	City Hall (former L.G. Lorriman/Central School)	30	Allanburg Village Cemetary
9	The Kennedy/Ward House	31	Allanburg United Church
10	The Flannery House	32	Allanburg Heritage Oak Tree
11	The Carter-Holland House	33	Bouk Home
12	The Lynch House	34	The Carl. Misener, Bald Cemetary
13	The Millar House	35	Port Robinson School
14	The Calcott-Walker House	36	Elliot Home
15	St. Andrew's Presbyterian Church	37	The Second Welland Canal River
16	The Munro House	38	Camp Home
17	Carnegie Library (Senior Centre)	39	Ross Home
18	The Thorold Post Office	40	Stewart House
19	Old Fire Hall	41	Quebec Bank
20	The Store Store	42	O'Brien House
21	The Macartney Drug Store (Henderson's Pharmacy)		
22	The Carr-Millar-McMillan Block		

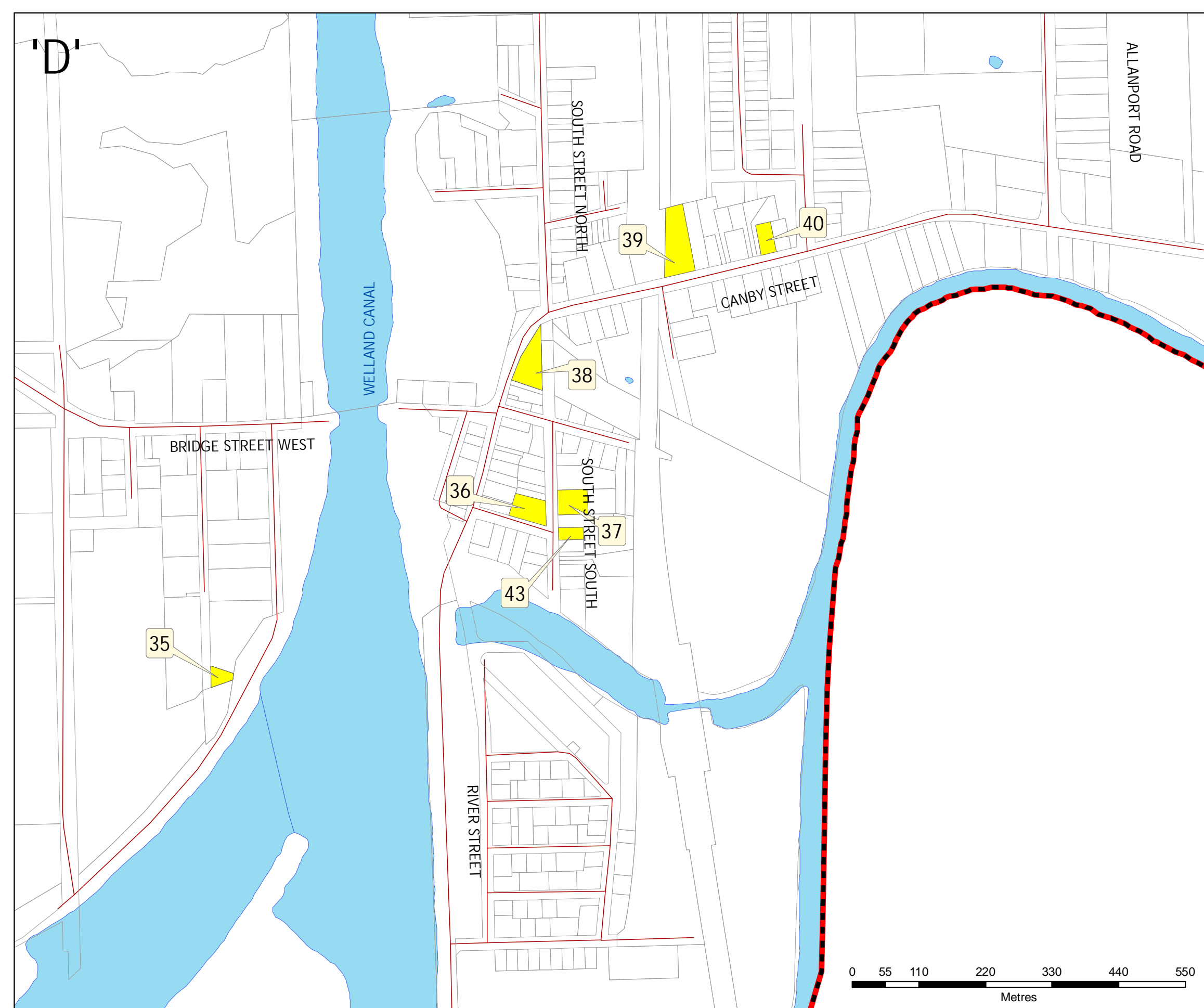
'B'



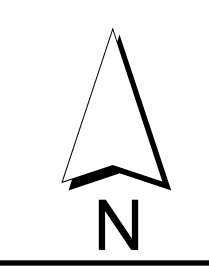
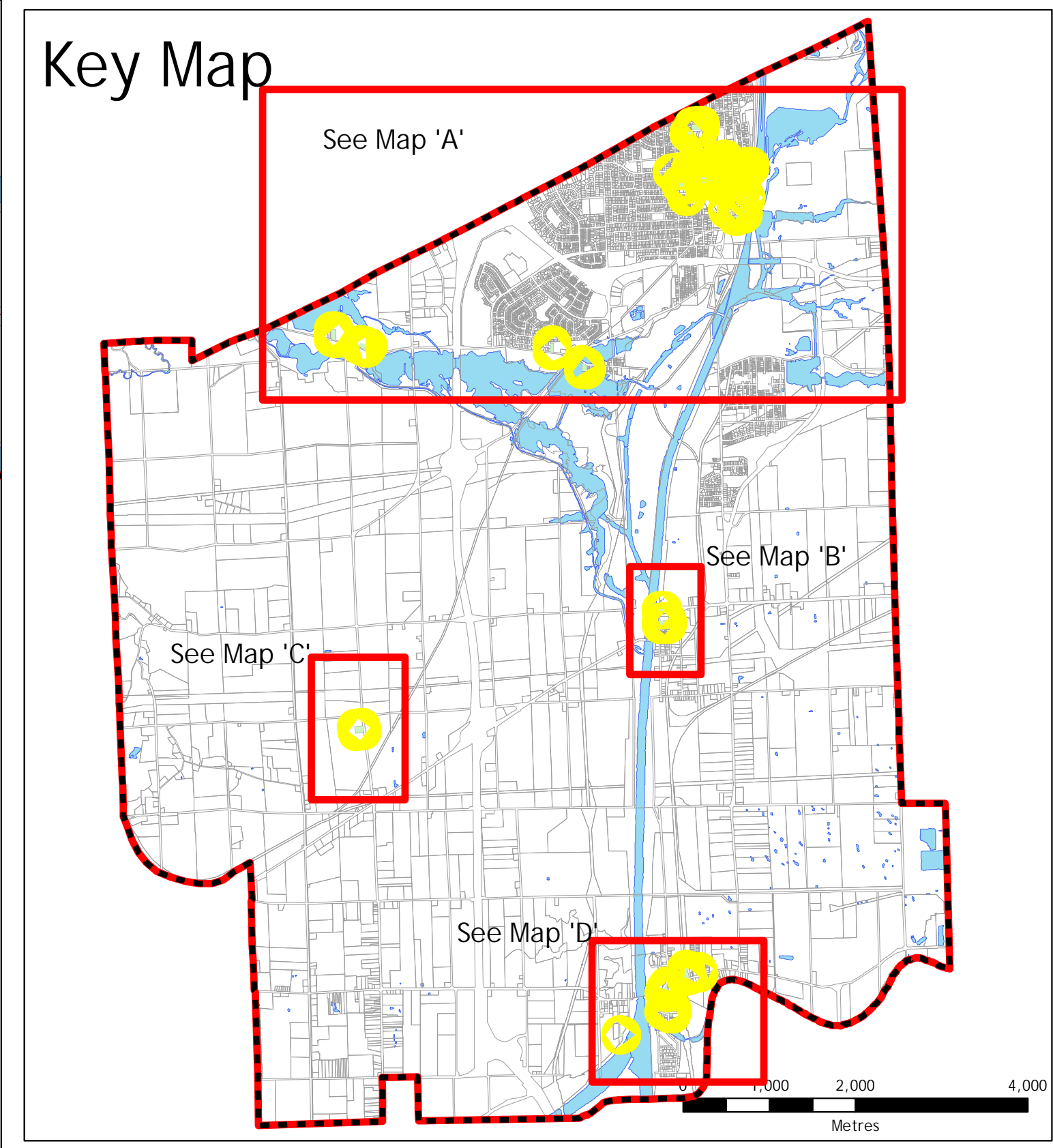
'C'



'D'



## Key Map



Adopted April 21, 2015