

CITY OF THOROLD

Official Plan

SCHEDULE 'A-3'

THE NEIGHBOURHOODS OF ROLLING MEADOWS SECONDARY PLAN

Land Use

See Schedule 'A'

LOT 47

LOT 46

LOT 45

LOT 44

LOT 43

See Schedule 'A2'




Legend

-  Municipal Boundary
-  Urban Area Boundary
-  Built Boundary
-  Greenfield Overlay
-  Open Space & Parks
-  Employment - Prestige Industrial
-  Employment - Light Industrial
-  Employment - Dry Industrial
-  Highway Commercial
-  Village Square Commercial
-  Institutional
-  Residential
-  Environmental Protection Two
-  Waterbody
-  Aggregate Impact Area

Road Classification

-  Highway
-  Arterial
-  Local

Trails

-  Eco-Trail
-  Off-Road Multi-Use Trail
-  On-Road Cycling Trail

See Schedule 'A2'

LOT 94

LOT 93

LOT 92

LOT 91

LOT 90

LOT 89

LOT 117

LOT 116

LOT 115

LOT 114

LOT 113

LOT 112

See Schedule 'A'


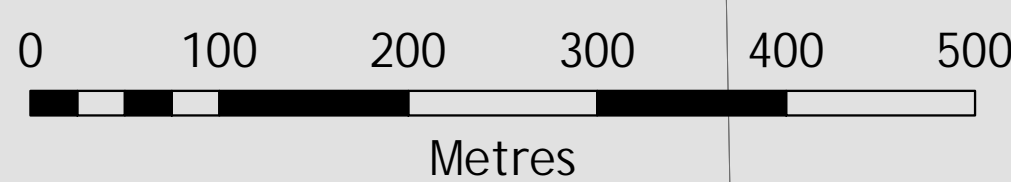

ALLANPORT RD

UPPERS LANE

LUNDY'S LANE

THOROLD TOWNLINE RD

City of Niagara Falls



Adopted April 21, 2015